

**NOTICE!!**

**These documents have been scanned!**

**Do not place un-scanned documents beneath this notice!**

**Do not remove this notice from this file!**

GPO Jacket No. 560-102  
Print Order 61540  
Rise Business Services, LLC  
Job=AZ15 5/13/2019



Box Number= AZ15040



Claim Begin-End: AMC422937-AMC422937

1 Initial Receipt



AZ15040-6

AMC422569-AMC423150

**United States Department of the Interior  
Bureau of Land Management  
LANDS/RECREATION & PLANNING  
ONE N CENTRAL AVE  
PHOENIX, AZ 85004 -2203  
Phone: 602-417-9200**

Receipt

No: 2774165

<b>Transaction #:</b> 2858455		ENTERED INTO COMPUTER
<b>Date of Transaction:</b> 04/15/2013		
<b>CUSTOMER:</b> APR 16 2013 <i>ps</i>		
FRANK LAVOIE 542 HARSHAW RD PATAGONIA, AZ 85624-6088 US		

LINE #	QTY	DESCRIPTION	REMARKS	UNIT PRICE	TOTAL
1	1.00	LOCATABLE MINERALS / MINING CLAIMS- NEW, UNADJUD, ONE OR MORE AUTH NOS / NEW MINING CLAIM LOCATION FEE \$34 <b>CASES: AMC422937/\$34.00</b>		- n/a -	34.00
2	1.00	LOCATABLE MINERALS / MINING CLAIMS- NEW, UNADJUD, ONE OR MORE AUTH NOS / NEW MINING CLAIM PROCESSING FEE \$15 <b>CASES: AMC422937/\$15.00</b>		- n/a -	15.00
3	1.00	LOCATABLE MINERALS / MINING CLAIMS- NEW, UNADJUD, ONE OR MORE AUTH NOS / NEW MINING CLAIM MAINT FEE \$140 <b>CASES: AMC422937/\$140.00</b>		- n/a -	140.00
<b>TOTAL:</b>					<b>\$189.00</b>

PAYMENT INFORMATION			
1	AMOUNT:	189.00	POSTMARKED: 04/11/2013
	TYPE:	CHECK	RECEIVED: 04/12/2013
	CHECK NO:	21066321058	
	NAME:	LAVOIE, FRANK 542 HARSHAW RD PATAGONIA AZ 85624-6088 US	

REMARKS

This receipt was generated by the automated BLM Collections and Billing System and is a paper representation of a portion of the official electronic record contained therein.

**NOTICE!!**

**These documents have been scanned!**

**Do not place un-scanned documents beneath this notice!**

**Do not remove this notice from this file!**

GPO Jacket No. 560-102  
Print Order 61540  
Rise Business Services, LLC  
Job=AZ15 5/13/2019



Box Number= AZ15040



Claim Begin-End: AMC422937-AMC422937

2 Correspondence



AZ15040-6

AMC422569-AMC423150



# United States Department of the Interior

BUREAU OF LAND MANAGEMENT

Arizona State Office

One North Central Avenue, Suite 800

Phoenix, Arizona 85004-4427

[www.blm.gov/az/](http://www.blm.gov/az/)

OCT 17 2017



In Reply Refer To:

3800 (9200) RM

AMC406090, AMC422937, AMC428432, AMC430380, AMC435500, AMC437129

CERTIFIED MAIL – RETURN RECEIPT REQUESTED 7017 0660 0000 3024 1003

## NOTICE

FRANK LAVOIE  
542 HARSHAW RD  
PATAGONIA, AZ 85624-6030

---

AMETHYST ROSE, AWESOME, BUTTERFLY, RENDEZVOUS, SCEPTERVILLE,  
AESTHETIC ARTISAN SP  
AMC406090, AMC422937, AMC428432, AMC430380, AMC435500, AMC437129

---

### Maintenance Fee Waiver Held for Rejection


This office received the Maintenance Fee Waiver Certification (waiver) for the above listed mining claim(s). The waiver is not properly completed and does not meet the annual filing requirements.

In accordance with 43 Code of Federal Regulations (CFR) 3835.10, the name, address, and original signatures of all owners of the mining claim must be included on the waiver form. Please correct the discrepancy as noted below:

The waiver was filed on a form that has expired. You must provide the waiver information on the enclosed current form.

In order to correct the defect in the waiver, per 43 CFR 3835.93, you must provide this office with the requested information within 60 days of your receipt of this notice. If you are unable to provide this information, you have the option of paying the annual maintenance fee of \$155 per claim (\$155 per 20 acres for placer claims larger than 20 acres). If we do not receive the requested corrections or the maintenance fees within the 60 day time frame, the claim(s) will be declared forfeited and closed.

Please include your AMC serial number on all correspondence. If additional information is required, please contact RéAnn Myers at 602-417-9413.



Lucas Lucero  
Deputy State Director  
Lands, Minerals and Energy Division

Enclosure(s)

**SENDER: COMPLETE THIS SECTION**

- Complete items 1, 2, and 3.
- Print your name and address on the reverse so that we can return the card to you.
- Attach this card to the back of the mailpiece, or on the front if space permits.

1. Article Addressed to  
**FRANK LAVOIE**  
**542 HARSHAW RD**  
**PATAGONIA, AZ 85624**  
**9200/RM/AMC406090**



9590 9402 1932 6123 9274 96

2. Article Number (Transfer from service label)

7017 0660 0000 3024 1003

PS Form 3811, July 2015 PSN 7530-02-000-9053

**COMPLETE THIS SECTION ON DELIVERY**


A. Signature *Frank Lavoie*  
 Agent  
 Addressee  
 X *Barbara Turner*  
 B. Received by (Printed Name) *Barbara Turner*  
 C. Date of Delivery *10/25/17*  
 D. Is delivery address different from item 1?  Yes  
 If YES, enter delivery address below:  No

3. Service Type  
 Adult Signature  
 Adult Signature Restricted Delivery  
 Certified Mail®  
 Certified Mail Restricted Delivery  
 Collect on Delivery  
 Collect on Delivery Restricted Delivery  
 Priority Mail Express®  
 Registered Mail™  
 Registered Mail Restricted Delivery  
 Return Receipt for Merchandise  
 Signature Confirmation™  
 Signature Confirmation Restricted Delivery

Restricted Delivery

Domestic Return Receipt

USPS TRACKING#



9590 9402 1932 6123 9274 96

United States  
 Postal Service


RECEIVED  
 BLM AZ STATE OFFICE  
 PHOENIX ARIZONA

2017 OCT 26 PM 2:55

Sender: Please print your name, address, and ZIP+4® in this box\*

U.S. DEPARTMENT OF THE INTERIOR  
 BUREAU OF LAND MANAGEMENT  
 ARIZONA STATE OFFICE  
 ONE NORTH CENTRAL AVENUE, SUITE 800  
 PHOENIX, AZ 85004-4427

First-Class Mail  
 Postage & Fees Paid  
 USPS  
 Permit No. G-10



**NOTICE!!**

**These documents have been scanned!**

**Do not place un-scanned documents beneath this notice!**

**Do not remove this notice from this file!**

GPO Jacket No. 560-102  
Print Order 61540  
Rise Business Services, LLC  
Job=AZ15 5/13/2019



Box Number= AZ15040



Claim Begin-End: AMC422937-AMC422937

3 Transfers



AZ15040-6

AMC422569-AMC423150

**NO  
DOCUMENTS  
FOUND**

NO DOCUMENTS FOUND  
NO DOCUMENTS FOUND



**NOTICE!!**

**These documents have been scanned!**

**Do not place un-scanned documents beneath this notice!**

**Do not remove this notice from this file!**

GPO Jacket No. 560-102  
Print Order 61540  
Rise Business Services, LLC  
Job=AZ15 5/13/2019



Box Number= AZ15040



Claim Begin-End: AMC422937-AMC422937

4 Miscellaneous



AZ15040-6

AMC422569-AMC423150

**NO  
DOCUMENTS  
FOUND**

NO DOCUMENTS FOUND  
NO DOCUMENTS FOUND

**NOTICE!!**

**These documents have been scanned!**

**Do not place un-scanned documents beneath this notice!**

**Do not remove this notice from this file!**

GPO Jacket No. 560-102  
Print Order 61540  
Rise Business Services, LLC  
Job=AZ15 5/13/2019



Box Number= AZ15040



Claim Begin-End: AMC422937-AMC422937

5 Annual Filings



AZ15040-6

AMC422569-AMC423150

When Recorded Return Document to:

FRANK LAVOIE  
542 HARSHAW ROAD  
PATAGONIA AZ 85624

406090  
422937  
428423  
430380  
435500  
437129  
452225

Check here is this is a change of address.

Telephone: 520 255 6744

E-mail address: FRANKLAVOIE2001  
@HOTMAIL.COM


**AFFIDAVIT OF PERFORMANCE OF ANNUAL WORK**

1. State of Arizona, County of SANTA CRUZ ss:

2. I (Name) FRANK LAVOIE

3. Reside at (Address) 542 HARSHAW ROAD

City PATAGONIA County SANTA CRUZ



State AZ Zip 85624 being duly sworn, depose and say that I am a citizen of the United States, more than eighteen years of age, and that all of the facts set forth in this affidavit, subject to the provisions and penalties of 18 U.S.C. 1001 pertaining to the filing of false, fictitious, or fraudulent statements with the United States, are true and correct according to the best of my knowledge, information and belief.

4. Owner's name and address (If not shown in Items 1-3 above). (SAME)

5. That I am personally acquainted with the mining claim(s). The work and improvements were made by and at the expense of the owner(s) of said claim(s). Said contiguous group of claims, listed on this document, are situated in the

PATAGONIA (optional) Mining District; SANTA CRUZ County, Arizona.

Line No.	AMC NUMBER	CLAIM/SITE NAME	COUNTY RECORDER DATA (If available)	TWP	RNG	SEC
1	406090	AMETHYST ROSE	2010-09511	24S	16E	5
2	422937	AWESOME	2013-01317	24S	16E	9
3	428423	BUTTERFLY	2014-01987	24S	16E	3,10
4	430380	RENDEZVOUS	2015-00646	24S	16E	3,10
5	435500	SCEPTERVILLE	2016-02838	24S	16E	3,10
6	437129	AESTHETIC ARTISAN SPECIMEN	2016-00878	24S	16E	9,10

RECEIVED  
 BLM AZ STATE OFFICE  
 2018 SEP - 4 P 3:00  
 PHOENIX, ARIZONA  
 BLM  
 Date  
 Stamp

7	452225	BARBARA'S MARMALADE AGATE	2018-05316		
8					
9					
10					

6. That between the dates starting at 12 o'clock noon on September 1, 20 17 and ending at 12 o'clock noon on September 1, 20 18 at least \$ 7500.00 dollars worth of work and improvements were done and performed upon said claim(s) or upon one or more of a contiguous group of claims for the benefit of all, wholly or partly outside of a contiguous group of claims for the benefit of all, not including the location work.

7. That the following persons were employed to perform the work and improvements described herein: \_\_\_\_\_

SELF, WIFE, AND INDIVIDUALS PREVIOUSLY RECORDED IN SEPARATE FILING.

8. That the work and improvements performed were: ACCESS, SITE PREPARATION, EXCAVATIONS, MINING CAMP SUPPORT (CER 3715), WATER SUPPLIES SECURED


9. Dated: 30<sup>th</sup> AUG 18 Signature: Frank Davis

SUBSCRIBED AND SWORN TO before me, a Notary Public, this 30<sup>th</sup> day of Aug 20 18

By: \_\_\_\_\_

Notary Public Phillip Sullivan

My Commission Expires 3/25/19



Bureau of Land Management  
 Arizona State Office  
[www.blm.gov/az](http://www.blm.gov/az)

No. of Claims: \_\_\_\_\_ x \$10 = \_\_\_\_\_  
 Check No.: \_\_\_\_\_ Init. \_\_\_\_\_  
 Receipt No.: 4256404  
 For BLM Use Only

Form: MCF108  
 Revised July 2014  
 Page 2 of 2

**United States Department of the Interior**  
**Bureau of Land Management**  
 DIV OF LANDS, MINRLS & ENERGY  
 ONE N CENTRAL AVE  
 PHOENIX, AZ 85004 -4427  
 Phone: 602-417-9200

Receipt

No: 4256464

<b>Transaction #:</b> 4372015	
<b>Date of Transaction:</b> 09/05/2018	
<b>CUSTOMER:</b>	
FRANK LAVOIE 542 HARSHAW RD PATAGONIA, AZ 85624-6088 US	

LINE #	QTY	DESCRIPTION	REMARKS	UNIT PRICE	TOTAL
1	1.00	LOCATABLE MINERALS / MINING CLAIMS- NOT NEW-UNADJUD, ONE AUTH NO. ONLY / MINING CLAIM MONEY RECEIVED <b>CASES:</b> AMC406090/\$70.00	POL 2018/7	- n/a -	70.00
<b>TOTAL:</b>					<b>\$70.00</b>


PAYMENT INFORMATION					
1	AMOUNT:	70.00	POSTMARKED:	N/A	
	TYPE:	CHECK	RECEIVED:	09/04/2018	
	CHECK NO:	24881432782			
	NAME:	LAVOIE, FRANK 542 HARSHAW RD PATAGONIA AZ 85624-6088 US			

REMARKS

This receipt was generated by the automated BLM Collections and Billing System and is a paper representation of a portion of the official electronic record contained therein.

Frank Lavoie  
542 HARSHAW RD.  
PATAGONIA, AZ 85624

**CERTIFIED MAIL**



7016 3010 0001 0656 7054

PHOENIX  
AZ 852  
10 AUG 18  
1491



1000



85004

U.S. POSTAGE PAID  
FCM LETTER  
PATAGONIA, AZ  
85624  
AUG 30, 18  
AMOUNT

**\$6.70**

R2304W120339-02

RECEIVED  
BLM AZ STATE OFFICE

2018 SEP -4 P 3:05

PHOENIX, ARIZONA

Dept. of Interior / BLM  
AZ. St. office  
ONE NORTH CENTRAL AVE.  
SUITE 800  
PHOENIX, AZ 85004 - 4427

8500484427 0041



When Recorded Return Document No:

FRANK LAVOIE  
542 HARSHAW RD.  
PATAGONIA AZ 85624

406090  
422937  
428423  
430380  
435500  
437129

Check here if this is a change of address.

Telephone: 520-255-6744

E-mail address: FRANKLAVOIE2001  
@HOTMAIL.COM

**AFFIDAVIT OF PERFORMANCE OF ANNUAL WORK**

1. State of Arizona, County of SANTA CRUZ ss:

2. I (Name) FRANK LAVOIE

3. Reside at (Address) 542 HARSHAW ROAD

City PATAGONIA County SANTA CRUZ

BLM  
Date  
Stamp  
RECEIVED  
BLM AZ STATE OFFICE  
2018 JAN -4 P 12:37  
PHOENIX, ARIZONA

State AZ Zip 85624 being duly sworn, depose and say that I am a citizen of the United States, more than eighteen years of age, and that all of the facts set forth in this affidavit, subject to the provisions and penalties of 18 U.S.C. 1001 pertaining to the filing of false, fictitious, or fraudulent statements with the United States, are true and correct according to the best of my knowledge, information and belief.

4. Owner's name and address (if not shown in Items 1-3 above). (SAME) *FL*

5. That I am personally acquainted with the mining claim(s). The work and improvements were made by and at the expense of the owner(s) of said claim(s). Said contiguous group of claims, listed on this document, are situated in the

PATAGONIA (optional) Mining District; SANTA CRUZ County, Arizona.

Line No.	AMC NUMBER	CLAIM/SITE NAME	COUNTY RECORDER DATA (If available)	TWP	RNG	SEC
1	406090	AMETYST ROSE	2010-09511	24S	16E	5
2	422937	AWESOME	2013-01317	24S	16E	9
3	428423	BUTTERFLY	2014-01987	24S	16E	3,10
4	430380	RENDEZVOUS	2015-00646	24S	16E	3,10
5	435500	SCEPTERVILLE	2016-02838	24S	16E	3,10
6	437129	AESTHETIC ARTISAN	2016-00878	24S	16E	9,10

SPECIMEN

Form: MCF108  
Revised July 2014  
Page 1 of 2

INTERESTED  
JAN 11 2018  
BY: RAM



RECEIVED  
BLM AT STATE OFFICE

2018 JAN -4 P 12:36  
BLM  
Date  
Stamp  
PHOENIX, ARIZONA

7						
8						
9						
10						

6. That between the dates starting at 12 o'clock noon on September 1, 20 16 and ending at 12 o'clock noon on September 1, 20 17 at least \$ 7500. dollars worth of work and improvements were done and performed upon said claim(s) or upon one or more of a contiguous group of claims for the benefit of all, wholly or partly outside of a contiguous group of claims for the benefit of all, not including the location work.

7. That the following persons were employed to perform the work and improvements described herein: \_\_\_\_\_

T. GRAMENTO; S+B YEAGER; JOHN ADAMS; B.+Y. BUSSE; OTHERS

8. That the work and improvements performed were: ACCESS EROSION CONTROL UPGRADED; MINE + TUNNEL EXCAVATION SITES SURVEYS.. SECURITY SERVICES @ WORKSITES. EXCAVATION, EXTRACTION, PRODUCTION, MARKETING. OCCUPANCY SUPPORT.


9. Dated: 29<sup>th</sup> Dec 2017 Signature: Frank Lavoie

SUBSCRIBED AND SWORN TO before me, a Notary Public, this 29<sup>th</sup> day of DEC. 20 17

By: FRANK LAVOIE

Notary Public Isabel Van Nest

My Commission Expires Jan 1, 2018



Bureau of Land Management  
Arizona State Office  
[www.blm.gov/az](http://www.blm.gov/az)


No. of Claims: \_\_\_\_\_ x \$10 = \_\_\_\_\_  
 Check No.: \_\_\_\_\_ Init. \_\_\_\_\_  
 Receipt No.: 406034  
 For BLM Use Only

Form: MCF108  
Revised July 2014  
Page 2 of 2

FRANK LAVOIE  
542 HARSHAW Rd.  
PATAGONIA AZ 85624



7016 3010 0001 0656 6095



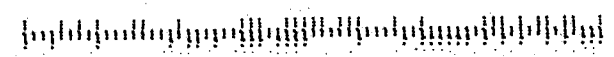
U.S.D.I. / BLM  
ARIZONA STATE OFFICE  
1 NORTH CENTRAL AVE. SUITE 800  
PHOENIX, AZ 85004



1013

85004

850048827 0041



U.S. POSTAGE  
PAID  
DEC 29 17  
AMOUNT  
**\$6.10**  
12304W120514-04

BLM AZ STATE OFFICE  
2018 JAN -4 P 12:36  
PHOENIX, ARIZONA

PLACE STICKER AT TOP OF ENVELOPE TO THE RIGHT  
OF THE RETURN ADDRESS FOLD AT DOTTED LINE  
**CERTIFIED MAIL**<sup>®</sup>

THIS ENVELOPE IS RECYCLED AND MADE WITH 70% POST CONSUMER WASTE

© USPS 2016

**United States Department of the Interior**  
**Bureau of Land Management**  
 DIV OF LANDS, MINRLS & ENERGY  
 ONE N CENTRAL AVE  
 PHOENIX, AZ 85004 -4427  
 Phone: 602-417-9200

Receipt

No: 4060634

<b>Transaction #:</b> 4172258	
<b>Date of Transaction:</b> 01/05/2018	
<b>CUSTOMER:</b>	
FRANK LAVOIE 542 HARSHAW RD PATAGONIA, AZ 85624-6088 US	

LINE #	QTY	DESCRIPTION	REMARKS	UNIT PRICE	TOTAL
1	1.00	LOCATABLE MINERALS / MINING CLAIMS- NOT NEW-UNADJUD, ONE AUTH NO. ONLY / MINING CLAIM MONEY RECEIVED <b>CASES: AMC406090/\$60.00</b>	POL 2017/6	- n/a -	60.00
<b>TOTAL:</b>					<b>\$60.00</b>

PAYMENT INFORMATION			
1	AMOUNT:	60.00	POSTMARKED: N/A
	TYPE:	CHECK	RECEIVED: 01/04/2018
	CHECK NO:	24524324763	
	NAME:	LAVOIE, FRANK 542 HARSHAW RD PATAGONIA AZ 85624-6088 US	

REMARKS

This receipt was generated by the automated BLM Collections and Billing System and is a paper representation of a portion of the official electronic record contained therein.

UNITED STATES  
DEPARTMENT OF THE INTERIOR  
BUREAU OF LAND MANAGEMENT

153

MAINTENANCE FEE WAIVER CERTIFICATION

FORM APPROVED  
OMB NO. 1004-0114  
Expires: January 31, 2020

AMC 406090  
422937  
428432  
430380  
435500  
437129

SEE INSTRUCTIONS ON PAGE 2

- This small miner waiver is filed for the assessment year beginning on September 1, 2016 and ending on September 1, 2017.
- The undersigned and all related parties owned ten or fewer mining claims, mill, or tunnel sites located and maintained on Federal lands in the United States of America on September 1, 2017.
- The undersigned have performed the assessment work required by law for each mining claim listed prior to filing this waiver and understand that by filing this form, the undersigned must file an affidavit of assessment work with the Bureau of Land Management (BLM) by the December 30th following the filing of this waiver.
- The undersigned understand that if the assessment work obligation has not yet come due under 30 U.S.C. 28 (for those claims in their first assessment year only), a notice of intent to hold reciting this condition must be recorded by the December 30th following the filing of this waiver.
- The undersigned understand that mill and tunnel sites may also be listed on this waiver and be waived from payment of the maintenance fee, and that a notice of intent to hold for these sites is required to be filed with the BLM by the December 30th following the filing of this waiver.
- The undersigned understand and acknowledge that pursuant to 43 U.S.C. 1212 and 18 U.S.C. 1001, the filing or recording of a false, fictitious, or fraudulent document with the BLM may result in a fine of up to \$250,000, a prison term not to exceed five years, or both.
- The mining claims, mill or tunnel sites for which this waiver from payment of the maintenance fees is requested are:

CLAIM OR SITE NAME	BLM RECORDATION SERIAL NUMBER
1. AMETHYST ROSE	AMC 406090
2. AWESOME	AMC 422937
3. BUTTERFLY	AMC 428423
4. RENDEZVOUS	AMC 430380
5. SCEPTERVILLE	AMC 435500
6. AESTHETIC ARTISAN	AMC 437129
7.	
8.	
9.	
10.	

The owner(s) (claimants) of the above mining claims and sites are:

FRANK LAVOIE (Owner's Name - Please Print)	<i>Frank Lavoie</i> (Owner's Signature)
542 HARSHAW ROAD (Owner's Mailing Address)	PATAGONIA AZ 86524 (City) (State) (Zip Code)
_____ (Owner's Name - Please Print)	_____ (Owner's Signature)
_____ (Owner's Mailing Address)	_____ (City) (State) (Zip Code)
_____ (Owner's Name - Please Print)	_____ (Owner's Signature)
_____ (Owner's Mailing Address)	_____ (City) (State) (Zip Code)
_____ (Owner's Name - Please Print)	_____ (Owner's Signature)
_____ (Owner's Mailing Address)	_____ (City) (State) (Zip Code)

RECEIVED  
BLM AZ STATE OFFICE  
2017 DEC 12 A 1:23  
PHOENIX, ARIZONA

(Continued on page 2)

CURVED WAIVER DTD  
3/15/2017, 247  
REMOVED 12/13/2017, RR

(Owner's Name - Please Print)

(Owner's Signature)

(Owner's Mailing Address)

(City)

(State)

(Zip Code)

(Owner's Name - Please Print)

(Owner's Signature)

(Owner's Mailing Address)

(City)

(State)

(Zip Code)

(Owner's Name - Please Print)

(Owner's Signature)

(Owner's Mailing Address)

(City)

(State)

(Zip Code)

(Owner's Name - Please Print)

(Owner's Signature)

(Owner's Mailing Address)

(City)

(State)

(Zip Code)

18 U.S.C. 1001 and 43 U.S.C. 1212 make it a crime for any person knowingly and willfully to make to any department or agency of the United States any false, fictitious or fraudulent statements or representations as to any matter within its jurisdiction.

INSTRUCTIONS

1. This certification is made under the provisions of 43 U.S.C. § 1744 and 30 U.S.C. § 28-28x and the regulations thereunder (43 CFR Part 3830).
2. The claimant(s) must fill in the dates in paragraph 1 for the beginning and ending of the assessment year for which this waiver is sought.
3. The claimant(s) must fill in the date in paragraph 2 for the beginning of the assessment year for which this waiver is sought.
4. All claim and site names and BLM serial numbers must be listed for the mining claims, mill sites, and tunnel sites for which the waiver is sought.
5. All owners of the mining claims, mill sites, and tunnel sites and their addresses must be given.
6. This waiver form must be signed by all the claimants or their designated agent, in original form. If an agent is designated, a notarized designation of agent, signed by all of the claimants with proper address given, must be submitted with this waiver.
7. This form must be filed no later than September 1st for the upcoming assessment year in the BLM State Office where the mining claims or sites are recorded, or the waiver cannot be granted by the BLM. (Example: To obtain a waiver for the assessment year 2012, which begins on September 1, 2011, you must qualify for and file for a waiver no later than September 1, 2011, in the proper BLM State Office.)
8. For all mining claims which require assessment work, you must record an affidavit of labor on or before the December 30th immediately following the filing of this waiver. For all other mining claims or sites waived, you must record a notice of intent to hold on or before the December 30th immediately following the filing of this waiver.
9. Mill and tunnel sites may also be listed on this waiver and be waived from payment of the maintenance fee. A notice of intent to hold for these sites is required to be filed by the December 30th following the filing of this waiver.

*Frank Savoie*

DEC. 4 2017

PHOENIX, ARIZONA

2011 DEC 12 A 1:23

BLM 7 STATE OFFICE

RECEIVED

FOR OFFICIAL USE ONLY


FRANK LAVOIE  
542 Narshaw Rd  
Patagonia, AZ 85624

RECEIVED  
BLM AZ STATE OFFICE

2017 DEC 12 A 1:23

PHOENIX, ARIZONA

CERTIFIED MAIL



7016 3010 0001 0656 7078

USDI / BLM AZ. St. off.  
1 North Central Ave  
Suite 800

Phoenix AZ 85004

0500484427 0041



1013

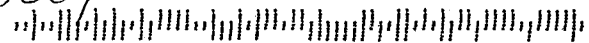


85004


U.S. POSTAGE  
DEC 07, 17  
AMOUNT

\$6.10

R2304W120514-03





THIS ENVELOPE IS RECYCLABLE AND MADE WITH 30% POST CONSUMER CONTENT 

© USPS 2016



UNITED STATES  
DEPARTMENT OF THE INTERIOR  
BUREAU OF LAND MANAGEMENT

153

AMC 406090  
422937  
428432  
FORM APPROVED 430380  
OMB NO. 1004-0114 435500  
Expires: August 31, 2013 437129

MAINTENANCE FEE WAIVER CERTIFICATION

SEE INSTRUCTIONS ON PAGE 2

- This small miner waiver is filed for the assessment year beginning on September 1, ~~2016~~<sup>2017</sup> and ending on September 1, ~~2017~~<sup>2018</sup>.
- The undersigned and all related parties owned ten or fewer mining claims, mill, or tunnel sites located and maintained on Federal lands in the United States of America on September 1, ~~2017~~<sup>2017</sup>.
- The undersigned have performed the assessment work required by law for each mining claim listed prior to filing this waiver and understand that by filing this form, the undersigned must file an affidavit of assessment work with the Bureau of Land Management (BLM) by the December 30th following the filing of this waiver.
- The undersigned understand that if the assessment work obligation has not yet come due under 30 U.S.C. 28 (for those claims in their first assessment year only), a notice of intent to hold reciting this condition must be recorded by the December 30th following the filing of this waiver.
- The undersigned understand that mill and tunnel sites may also be listed on this waiver and be waived from payment of the maintenance fee, and that a notice of intent to hold for these sites is required to be filed with the BLM by the December 30th following the filing of this waiver.
- The undersigned understand and acknowledge that pursuant to 43 U.S.C. 1212 and 18 U.S.C. 1001, the filing or recording of a false, fictitious, or fraudulent document with the BLM may result in a fine of up to \$250,000, a prison term not to exceed five years, or both.
- The mining claims, mill or tunnel sites for which this waiver from payment of the maintenance fees is requested are:

CLAIM OR SITE NAME	BLM RECORDATION SERIAL NUMBER
1. AMETHYST ROSE	✓ AMC 406090
2. AWESOME	AMC 422937
3. BUTTERFLY	AMC 428423
4. RENDEZVOUS	AMC 430380 -
5. SCEPTERVILLE	AMC 435500
6. AESTHETIC ARTISAN	AMC 437129
7.	
8.	
9.	
10.	

The owner(s) (claimants) of the above mining claims and sites are:

FRANK LAVOIE

(Owner's Name - Please Print)

542 HARSHAW ROAD

(Owner's Mailing Address)

Frank Lavoie

(Owner's Signature)

PATAGONIA

(City)

AZ

(State)

85624

(Zip Code)

(Owner's Name - Please Print)

(Owner's Signature)

(Owner's Mailing Address)

(City)

(State)

(Zip Code)

(Owner's Name - Please Print)

(Owner's Signature)

(Owner's Mailing Address)

(City)

(State)

(Zip Code)

(Owner's Name - Please Print)

(Owner's Signature)

(Owner's Mailing Address)

(City)

(State)

(Zip Code)

(Continued on page 2)

ENTERED  
AUG 31 2011  
BY: km


2011 AUG 15 P 3  
RECEIVED  
BUREAU OF LAND MANAGEMENT

WJW  
m

Lavoie  
542 Harshaw Rd  
Patagonia, AZ 85624

RECEIVED  
OFFICE  
2017 AUG 15 P 3:15  
L10

**CERTIFIED MAIL**




7015 1520 0000 4881 3195

USDI/BLM Az. State office  
1 North Central Ave  
Suite 800

Phoenix, AZ 85004

8500484427 0041



1013




85004

U.S. POSTAGE  
PAID  
PATAGONIA, AZ  
85624  
AUG 11 17  
AMOUNT  
**\$6.10**  
R2304W120539-0

PLACE STICKER AT TOP OF ENVELOPE TO THE RIGHT  
OF THE RETURN ADDRESS, FOLD AT DOTTED LINE



THIS ENVELOPE IS RECYCLABLE AND MADE WITH 30% POST CONSUMER CONTENT 

© USPS 2016

\_\_\_\_\_  
(Owner's Name - Please Print)

\_\_\_\_\_  
(Owner's Signature)

\_\_\_\_\_  
(Owner's Mailing Address)

\_\_\_\_\_  
(City) (State) (Zip Code)

\_\_\_\_\_  
(Owner's Name - Please Print)

\_\_\_\_\_  
(Owner's Signature)

\_\_\_\_\_  
(Owner's Mailing Address)

\_\_\_\_\_  
(City) (State) (Zip Code)

\_\_\_\_\_  
(Owner's Name - Please Print)

\_\_\_\_\_  
(Owner's Signature)

\_\_\_\_\_  
(Owner's Mailing Address)

\_\_\_\_\_  
(City) (State) (Zip Code)

\_\_\_\_\_  
(Owner's Name - Please Print)

\_\_\_\_\_  
(Owner's Signature)

\_\_\_\_\_  
(Owner's Mailing Address)

\_\_\_\_\_  
(City) (State) (Zip Code)

18 U.S.C. 1001 and 43 U.S.C. 1212 make it a crime for any person knowingly and willfully to make to any department or agency of the United States any false, fictitious or fraudulent statements or representations as to any matter within its jurisdiction.

INSTRUCTIONS

1. This certification is made under the provisions of 43 U.S.C. § 1744 and 30 U.S.C. §28-28k and the regulations thereunder (43 CFR Part 3830).
2. The claimant(s) must fill in the dates in paragraph 1 for the beginning and ending of the assessment year for which this waiver is sought.
3. The claimant(s) must fill in the date in paragraph 2 for the beginning of the assessment year for which this waiver is sought.
4. All claim and site names and BLM serial numbers must be listed for the mining claims, mill sites, and tunnel sites for which the waiver is sought.
5. All owners of the mining claims, mill sites, and tunnel sites and their addresses must be given.
6. This waiver form must be signed by all the claimants or their designated agent, in original form. If an agent is designated, a notarized designation of agent, signed by all of the claimants with proper address given, must be submitted with this waiver.
7. This form must be filed no later than September 1st for the upcoming assessment year in the BLM State Office where the mining claims or sites are recorded, or the waiver cannot be granted by the BLM. (Example: To obtain a waiver for the assessment year 2012, which begins on September 1, 2011, you must qualify for and file for a waiver no later than September 1, 2011, in the proper BLM State Office.)
8. For all mining claims which require assessment work, you must record an affidavit of labor on or before the December 30th immediately following the filing of this waiver. For all other mining claims or sites waived, you must record a notice of intent to hold on or before the December 30th immediately following the filing of this waiver.
9. Mill and tunnel sites may also be listed on this waiver and be waived from payment of the maintenance fee. A notice of intent to hold for these sites is required to be filed by the December 30th following the filing of this waiver.

FOR OFFICIAL USE ONLY

2011 AUG 15 P 3:16

SUNBELT, ARIZONA

UNITED STATES  
DEPARTMENT OF THE INTERIOR  
BUREAU OF LAND MANAGEMENT  
**MAINTENANCE FEE WAIVER CERTIFICATION**

513

*[Handwritten Signature]*

406090 430380  
422937 435500  
428423 437129  
FORM APPROVED  
OMB NO. 1004-0114  
Expires: October 31, 2016

SEE INSTRUCTIONS ON PAGE 2

1. This small miner waiver is filed for the assessment year beginning on September 1, 2016 and ending on September 1, 2017.
2. The undersigned and all related parties owned ten or fewer mining claims, mill, or tunnel sites located and maintained on Federal lands in the United States of America on September 1, 2016.
3. The undersigned have performed the assessment work required by law for each mining claim listed prior to filing this waiver and understand that by filing this form, the undersigned must file an affidavit of assessment work with the Bureau of Land Management (BLM) by the December 30th following the filing of this waiver.
4. The undersigned understand that if the assessment work obligation has not yet come due under 30 U.S.C. 28 (for those claims in their first assessment year only), a notice of intent to hold reciting this condition must be recorded by the December 30th following the filing of this waiver.
5. The undersigned understand that mill and tunnel sites may also be listed on this waiver and be waived from payment of the maintenance fee, and that a notice of intent to hold for these sites is required to be filed with the BLM by the December 30th following the filing of this waiver.
6. The undersigned understand and acknowledge that pursuant to 43 U.S.C. 1212 and 18 U.S.C. 1001, the filing or recording of a false, fictitious, or fraudulent document with the BLM may result in a fine of up to \$250,000, a prison term not to exceed five years, or both.
7. The mining claims, mill or tunnel sites for which this waiver from payment of the maintenance fees is requested are:

CLAIM OR SITE NAME	BLM RECORDATION SERIAL NUMBER
1. AMETHYST ROSE	406090 ✓
2. AWESOME	422937
3. BUTTERFLY	428423
4. RENDEZVOUS	430380
5. SCEPTERVILLE	435500
6. AESTHETIC ARTISAN SPECIMEN	437129
7.	
8.	
9.	
10.	

The owner(s) (claimants) of the above mining claims and sites are:

FRANK LAVOIE  
(Owner's Name - Please Print)  
542 HARSHAW ROAD  
(Owner's Mailing Address)

*Frank Lavoie*  
(Owner's Signature)  
PATAGONIA AZ 85624  
(City) (State) (Zip Code)

RECEIVED  
BLM AZ STATE OFFICE  
2016 AUG 29 A 8:37  
PHOENIX, ARIZONA

\_\_\_\_\_  
(Owner's Name - Please Print)  
\_\_\_\_\_  
(Owner's Mailing Address)

\_\_\_\_\_  
(Owner's Signature)  
\_\_\_\_\_  
(City) (State) (Zip Code)

\_\_\_\_\_  
(Owner's Name - Please Print)  
\_\_\_\_\_  
(Owner's Mailing Address)

\_\_\_\_\_  
(Owner's Signature)  
\_\_\_\_\_  
(City) (State) (Zip Code)

\_\_\_\_\_  
(Owner's Name - Please Print)  
\_\_\_\_\_  
(Owner's Mailing Address)

\_\_\_\_\_  
(Owner's Signature)  
\_\_\_\_\_  
(City) (State) (Zip Code)

(Continued on page 2)

ENTERED  
483  
SEP 09 2016  
BY: *[Signature]*

*[Handwritten Signature]*

(Owner's Name - Please Print)

(Owner's Signature)

(Owner's Mailing Address)

(City) (State) (Zip Code)

RECEIVED  
BLM AZ STATE OFFICE

(Owner's Name - Please Print)

(Owner's Signature)

2016 AUG 29 A 8:37

(Owner's Mailing Address)

(City) (State) (Zip Code)

PHOENIX, ARIZONA

(Owner's Name - Please Print)

(Owner's Signature)

(Owner's Mailing Address)

(City) (State) (Zip Code)

(Owner's Name - Please Print)

(Owner's Signature)

(Owner's Mailing Address)

(City) (State) (Zip Code)

18 U.S.C. 1001 and 43 U.S.C. 1212 make it a crime for any person knowingly and willfully to make to any department or agency of the United States any false, fictitious or fraudulent statements or representations as to any matter within its jurisdiction.

INSTRUCTIONS

1. This certification is made under the provisions of 43 U.S.C. § 1744 and 30 U.S.C. §28-28k and the regulations thereunder (43 CFR Part 3830).
2. The claimant(s) must fill in the dates in paragraph 1 for the beginning and ending of the assessment year for which this waiver is sought.
3. The claimant(s) must fill in the date in paragraph 2 for the beginning of the assessment year for which this waiver is sought.
4. All claim and site names and BLM serial numbers must be listed for the mining claims, mill sites, and tunnel sites for which the waiver is sought.
5. All owners of the mining claims, mill sites, and tunnel sites and their addresses must be given.
6. This waiver form must be signed by all the claimants or their designated agent, in original form. If an agent is designated, a notarized designation of agent, signed by all of the claimants with proper address given, must be submitted with this waiver.
7. This form must be filed no later than September 1st for the upcoming assessment year in the BLM State Office where the mining claims or sites are recorded, or the waiver cannot be granted by the BLM. (Example: To obtain a waiver for the assessment year 2012, which begins on September 1, 2011, you must qualify for and file for a waiver no later than September 1, 2011, in the proper BLM State Office.)
8. For all mining claims which require assessment work, you must record an affidavit of labor on or before the December 30th immediately following the filing of this waiver. For all other mining claims or sites waived, you must record a notice of intent to hold on or before the December 30th immediately following the filing of this waiver.
9. Mill and tunnel sites may also be listed on this waiver and be waived from payment of the maintenance fee. A notice of intent to hold for these sites is required to be filed by the December 30th following the filing of this waiver.

Aug 24, 2016  
ENCLOSED M.O. \$60.  
W/ AFF OF ANNUAL WORK  
ALSO SUBMITTED

FOR OFFICIAL USE ONLY

When Recorded Return Document to:

FRANK LAVOIE  
542 HARSHAW Rd  
PATAGONIA AZ 85624

406090  
422937  
428423  
430380  
435500  
437129

Check here is this is a change of address.

Telephone: 520 255 6744

E-mail address: FRANKLAVOIE2001  
@HOTMAIL.COM

**AFFIDAVIT OF PERFORMANCE OF ANNUAL WORK**

1. State of Arizona, County of SANTA CRUZ ss:

2. I (Name) FRANK LAVOIE

3. Reside at (Address) 542 HARSHAW ROAD

City PATAGONIA County SANTA CRUZ

RECEIVED  
BLM AZ STATE OFFICE  
2016 AUG 29 A 8:37  
PHOENIX, ARIZONA  
BLM  
Date  
Stamp

State AZ Zip 85624 being duly sworn, depose and say that I am a citizen of the United States, more than eighteen years of age, and that all of the facts set forth in this affidavit, subject to the provisions and penalties of 18 U.S.C. 1001 pertaining to the filing of false, fictitious, or fraudulent statements with the United States, are true and correct according to the best of my knowledge, information and belief.

4. Owner's name and address (If not shown in Items 1-3 above). - SAME -

5. That I am personally acquainted with the mining claim(s). The work and improvements were made by and at the expense of the owner(s) of said claim(s). Said contiguous group of claims, listed on this document, are situated in the

PATAGONIA (optional) Mining District; SANTA CRUZ County, Arizona.

Line No.	AMC NUMBER	CLAIM/SITE NAME	COUNTY RECORDER DATA (If available)	TWP	RNG	SEC
1	406090	AMETHYST ROSE	2010 - 09511	24S	16E	5
2	422937	AWESOME	2013 - 01317	24S	16E	9
3	428423	BUTTERFLY	2014 - 01987	24S	16E	3
4	430380	RENDEZVOUS	2015 - 00646	24S	16E	10
5	435500	SCEPTERVILLE	2016 - 02838	24S	16E	10
6	437129	AESTHETIC ARTISAN SPECIMEN	2016 - 00878	24S	16E	10

RECEIVED  
BLM AZ STATE OFFICE  
2016 AUG 29 A 8:37  
PHOENIX, ARIZONA

BLM  
Date  
Stamp

7						
8						
9						
10						

6. That between the dates starting at 12 o'clock noon on September 1, 20 15 and ending at 12 o'clock noon on September 1, 20 16 at least \$ 1200.00 dollars worth of work and improvements were done and performed upon said claim(s) or upon one or more of a contiguous group of claims for the benefit of all, wholly or partly outside of a contiguous group of claims for the benefit of all, not including the location work.

7. That the following persons were employed to perform the work and improvements described herein: \_\_\_\_\_

8. That the work and improvements performed were: ACCESS MAINTAINED + UPGRADED; EROSION PREVENTION MEASURES; INSTALLATION OF POTABLE WATER SYSTEM; PERSONEL, TOOL + EQUIPMENT SECURITY; EXCAVATION + TUNNEL SAFETY

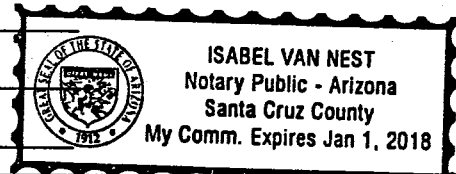
9. Dated: 25 AUG '16 Signature: Frank Lavoie

SUBSCRIBED AND SWORN TO before me, a Notary Public, this 25th day of August 20 16

By: FRANK LAVOIE

Notary Public Isabel Van Nest

My Commission Expires Jan 1, 2018



Bureau of Land Management  
Arizona State Office  
[www.blm.gov/az](http://www.blm.gov/az)

No. of Claims: 6 x \$10 = \$60.00  
 Check No.: M.O. Init. [Signature]  
 Receipt No.: 3646683  
 For BLM Use Only



**United States Department of the Interior**  
**Bureau of Land Management**  
 DIV OF LANDS, MINRLS & ENERGY  
 ONE N CENTRAL AVE  
 PHOENIX, AZ 85004 -4427  
 Phone: 602-417-9200

Receipt

No: 3646683


<b>Transaction #:</b> 3750667	
<b>Date of Transaction:</b> 08/30/2016	
CUSTOMER:	
FRANK LAVOIE 542 HARSHAW RD PATAGONIA, AZ 85624-6088 US	

LINE #	QTY	DESCRIPTION	REMARKS	UNIT PRICE	TOTAL
1	1.00	LOCATABLE MINERALS / MINING CLAIMS-NOT NEW-UNADJUD, ONE AUTH NO. ONLY / MINING CLAIM MONEY RECEIVED CASES: AMC406090/\$60.00	WAIVER 2017 - 6 / POL 2016 - 6	- n/a -	60.00
<b>TOTAL:</b>					<b>\$60.00</b>

PAYMENT INFORMATION					
1	AMOUNT:	60.00	POSTMARKED:	08/25/2016	
	TYPE:	CHECK	RECEIVED:	08/29/2016	
	CHECK NO:	23448521204			
	NAME:	LAVOIE, FRANK 542 HARSHAW RD PATAGONIA AZ 85624-6088 US			

REMARKS

This receipt was generated by the automated BLM Collections and Billing System and is a paper representation of a portion of the official electronic record contained therein.

**ENTERED**  
**SEP - 1 2016**  
 BY: 

FRANK LAVOIE  
542 HARSHAW RD  
PATAGONIA AZ 85624

**CERTIFIED MAIL**



7015 0640 0003 6763 8864



1000



85004

U.S. POSTAGE  
PAID  
PATAGONIA, AZ  
85624  
AUG 25 16  
AMOUNT

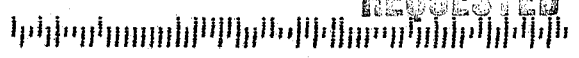
**\$6.47**  
R2304W120514-03

RECEIVED  
BLM  
2016 AUG 29 A 8 36 24  
PHOENIX, ARIZONA

U.S.D.I. / B.L.M.  
ARIZONA STATE OFFICE  
1 NORTH CENTRAL AVENUE SUITE 800  
PHOENIX AZ 85004

**FIRST CLASS**

85004-442700



**RETURN RECEIPT  
REQUESTED**

UNITED STATES  
DEPARTMENT OF THE INTERIOR  
BUREAU OF LAND MANAGEMENT  
**MAINTENANCE FEE WAIVER CERTIFICATION**

1401  
AD

406040  
422937  
428423  
FORM APPROVED  
OMB NO. 1004-0114  
Expires: October 31, 2016  
430380

SEE INSTRUCTIONS ON PAGE 2

- This small miner waiver is filed for the assessment year beginning on September 1, 2015 and ending on September 1, 2016.
- The undersigned and all related parties owned ten or fewer mining claims, mill, or tunnel sites located and maintained on Federal lands in the United States of America on September 1, 2015.
- The undersigned have performed the assessment work required by law for each mining claim listed prior to filing this waiver and understand that by filing this form, the undersigned must file an affidavit of assessment work with the Bureau of Land Management (BLM) by the December 30th following the filing of this waiver.
- The undersigned understand that if the assessment work obligation has not yet come due under 30 U.S.C. 28 (for those claims in their first assessment year only), a notice of intent to hold reciting this condition must be recorded by the December 30th following the filing of this waiver.
- The undersigned understand that mill and tunnel sites may also be listed on this waiver and be waived from payment of the maintenance fee, and that a notice of intent to hold for these sites is required to be filed with the BLM by the December 30th following the filing of this waiver.
- The undersigned understand and acknowledge that pursuant to 43 U.S.C. 1212 and 18 U.S.C. 1001, the filing or recording of a false, fictitious, or fraudulent document with the BLM may result in a fine of up to \$250,000, a prison term not to exceed five years, or both.
- The mining claims, mill or tunnel sites for which this waiver from payment of the maintenance fees is requested are:

CLAIM OR SITE NAME	BLM RECORDATION SERIAL NUMBER
1. AMETHYST ROSE	AMC 406090 ✓
2. AWESOME	AMC 422937
3. BUTTERFLY	AMC 428423
4. RENDEZVOUS	AMC 430380
5.	
6.	
7.	
8.	
9.	
10.	

RECEIVED  
 BLM AUSTIN OFFICE  
 2015 AUG 20 P 3:18  
 PHOENIX, ARIZONA

The owner(s) (claimants) of the above mining claims and sites are:

FRANK LAVOIE  
(Owner's Name - Please Print)  
542 HARSHAW RD  
(Owner's Mailing Address)

*Frank Lavoie*  
(Owner's Signature)  
PATAGONIA AZ 85624  
(City) (State) (Zip Code)

(Owner's Name - Please Print)  
(Owner's Mailing Address)

(Owner's Signature)  
(City) (State) (Zip Code)

(Owner's Name - Please Print)  
(Owner's Mailing Address)

(Owner's Signature)  
(City) (State) (Zip Code)

(Owner's Name - Please Print)  
(Owner's Mailing Address)

(Owner's Signature)  
(City) (State) (Zip Code)

(Continued on page 2)

SEP 08 2015  
BY: *Kun*

NW ✓  
9/18/2015  
*Kun*

FRANK LAVOIE  
542 HARSHAW RD  
PATAGONIA AZ 85624

406090  
 422937  
 428423  
 430380

Check here is this is a change of address.

Telephone: 520 255 6744

E-mail address: FRANKLAVOIE2001  
@HOTMAIL.COM

**AFFIDAVIT OF PERFORMANCE OF ANNUAL WORK**

1. State of Arizona, County of SANTA CRUZ ss:  
 2. I (Name) FRANK LAVOIE  
 3. Reside at (Address) 542 HARSHAW RD  
 City PATAGONIA County SANTA CRUZ

RECEIVED  
 BLM AREA OFFICE  
 PHOENIX, ARIZONA  
 2015 AUG 20 P 3:17  
 BLM  
 Date  
 Stamp

State AZ Zip 85624 being duly sworn, depose and say that I am a citizen of the United States, more than eighteen years of age, and that all of the facts set forth in this affidavit, subject to the provisions and penalties of 18 U.S.C. 1001 pertaining to the filing of false, fictitious, or fraudulent statements with the United States, are true and correct according to the best of my knowledge, information and belief.

4. Owner's name and address (If not shown in Items 1-3 above).

5. That I am personally acquainted with the mining claim(s). The work and improvements were made by and at the expense of the owner(s) of said claim(s). Said contiguous group of claims, listed on this document, are situated in the

PATAGONIA (optional) Mining District; SANTA CRUZ County, Arizona.

Line No.	AMC NUMBER	CLAIM/SITE NAME	COUNTY RECORDER DATA (If available)	TWP	RNG	SEC
1	406090	AMETHYST ROSE	2010-09511	24 S	16 E	9
2	422937	AWESOME	2013-01317	24 S	16 E	8
3	428423	BUTTERFLY	2014-01987	24 S	16 E	10
4	430380	RENDEZVOUS	2015-00646	24 S	16 E	10
5						
6						

*Frank Lavoie 18 AUG '15*

Form: MCF108  
 Revised July 2014  
 Page 1 of 2

*R. Lavoie*

BLM  
Date  
Stamp

RECEIVED  
BLM ARIZONA OFFICE  
2015 AUG 20 P 3:17  
PHOENIX, ARIZONA

7						
8						
9						
10						

6. That between the dates starting at 12 o'clock noon on September 1, 20 14 and ending at 12 o'clock noon on September 1, 20 15 at least \$ 1500.00 dollars worth of work and improvements were done and performed upon said claim(s) or upon one or more of a contiguous group of claims for the benefit of all, wholly or partly outside of a contiguous group of claims for the benefit of all, not including the location work.

7. That the following persons were employed to perform the work and improvements described herein: \_\_\_\_\_


8. That the work and improvements performed were: ROAD + TRAIL MAINTAINANCE, EROSION PREVENTION, TOOL EQUIPMENT MINERALS + PERSONEL SECURITY + SAFETY WATER SUPPLY DEVELOPED, EXCAVATION + TUNNEL DEVELOPMENT, MILL SITES.

9. Dated: 18 AUG 15 Signature: Frank Lavoie

SUBSCRIBED AND SWORN TO before me, a Notary Public, this 18 day of August 20 15

By: FRANK LAVOIE  
Notary Public Isabel Van Nest

My Commission Expires Jan 1, 2018



Bureau of Land Management  
Arizona State Office  
[www.blm.gov/az](http://www.blm.gov/az)

No. of Claims: 4 x \$10 = \$40.00  
 Check No.: M.D. Init. AA  
 Receipt No.: 3373039  
 For BLM Use Only

Form: MCF108  
Revised July 2014  
Page 2 of 2

**United States Department of the Interior**  
**Bureau of Land Management**  
 LANDS/RECREATION & PLANNING  
 ONE N CENTRAL AVE  
 PHOENIX, AZ 85004 -2203  
 Phone: 602-417-9200

Receipt

No: 3373039


<b>Transaction #:</b> 3471242	
<b>Date of Transaction:</b> 08/21/2015	
<b>CUSTOMER:</b>	
FRANK LAVOIE 542 HARSHAW RD PATAGONIA, AZ 85624-6088 US	

LINE #	QTY	DESCRIPTION	REMARKS	UNIT PRICE	TOTAL
1	1.00	LOCATABLE MINERALS / MINING CLAIMS-NOT NEW-UNADJUD, ONE AUTH NO. ONLY / MINING CLAIM MONEY RECEIVED CASES: AMC406090/\$40.00	MAINT FEE WAIVER (4) 2016 / POL (4) 2015	- n/a -	40.00
<b>TOTAL:</b>					<b>\$40.00</b>

PAYMENT INFORMATION					
1	AMOUNT:	40.00	POSTMARKED:	08/18/2015	
	TYPE:	CHECK	RECEIVED:	08/20/2015	
	CHECK NO:	22658972062			
	NAME:	LAVOIE, FRANK 542 HARSHAW RD PATAGONIA AZ 85624-6088 US			

REMARKS

This receipt was generated by the automated BLM Collections and Billing System and is a paper representation of a portion of the official electronic record contained therein.



8/21/2015


LAVOIE  
542 HARSHAW Rd  
PATAGONIA AZ 85624

RECEIVED  
BLM AZ STATE OFFICE

2015 AUG 20 P 3:01

PHOENIX, ARIZONA

**CERTIFIED MAIL®**



7015 0640 0000 0181 3176



1000



85004

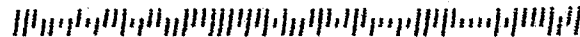
U.S. POSTAGE  
PAID  
PATAGONIA, AZ  
85624  
AUG 18, 15  
AMOUNT

**\$6.74**

R2304W120514-03

USDI/BLM  
BUREAU of LAND MANAGEMENT  
ARIZONA STATE OFFICE  
1 NORTH CENTRAL AVE SUITE 800  
PHOENIX AZ 85004

8500434427



**Authorized Date** 10/07/2014

428423  
422937

**Instructions to Accounts** AZ BLM REFUND \$10 TO FRANK LAVOIE FOR OVERPAYMENT OF  
2014 POL PROCESSING FEES ON AMC406090. RECEIPT #3122508. RE.

**Login ID** 4105

**Entry Date** 10/07/2014

406090

**Total Amount** \$10.00



UNITED STATES  
DEPARTMENT OF THE INTERIOR  
BUREAU OF LAND MANAGEMENT

**MAINTENANCE FEE WAIVER CERTIFICATION**

*DAH*

428423

422937

FORM APPROVED  
OMB NO. 1004-0114  
Expires: August 31, 2013

406090

SEE INSTRUCTIONS ON PAGE 2

- This small miner waiver is filed for the assessment year beginning on September 1, 2014 and ending on September 1, 2015.
- The undersigned and all related parties owned ten or fewer mining claims, mill, or tunnel sites located and maintained on Federal lands in the United States of America on September 1, 2014.
- The undersigned have performed the assessment work required by law for each mining claim listed prior to filing this waiver and understand that by filing this form, the undersigned must file an affidavit of assessment work with the Bureau of Land Management (BLM) by the December 30th following the filing of this waiver.
- The undersigned understand that if the assessment work obligation has not yet come due under 30 U.S.C. 28 (for those claims in their first assessment year only), a notice of intent to hold reciting this condition must be recorded by the December 30th following the filing of this waiver.
- The undersigned understand that mill and tunnel sites may also be listed on this waiver and be waived from payment of the maintenance fee, and that a notice of intent to hold for these sites is required to be filed with the BLM by the December 30th following the filing of this waiver.
- The undersigned understand and acknowledge that pursuant to 43 U.S.C. 1212 and 18 U.S.C. 1001, the filing or recording of a false, fictitious, or fraudulent document with the BLM may result in a fine of up to \$250,000, a prison term not to exceed five years, or both.
- The mining claims, mill or tunnel sites for which this waiver from payment of the maintenance fees is requested are:

CLAIM OR SITE NAME	BLM RECORDATION SERIAL NUMBER
1. Amethyst Rose	✓ AMC 406090
2. Awesome	AMC 422937
3. Butterfly	AMC 428423
4.	
5.	
6.	
7.	
8.	
9.	
10.	

The owner(s) (claimants) of the above mining claims and sites are:

26 AUG 2014

Frank Lavoie  
(Owner's Name - Please Print)

*Frank Lavoie*  
(Owner's Signature)

542 Harshaw Road  
(Owner's Mailing Address)

Patagonia AZ 85624  
(City) (State) (Zip Code)

(Owner's Name - Please Print)

(Owner's Signature)

(Owner's Mailing Address)

(City) (State) (Zip Code)

(Owner's Name - Please Print)

(Owner's Signature)

(Owner's Mailing Address)

(City) (State) (Zip Code)

(Owner's Name - Please Print)

(Owner's Signature)

(Owner's Mailing Address)

(City) (State) (Zip Code)

(Continued on page 2)

RECEIVED  
BLM STATE OFFICE  
2014 SEP -3 P 11 31  
HOENIX, ARIZONA

RE 10/7/14

NEW  
RE 9-22-14

SEP 18 2014  
BY: *RS*

\$10 refund authorized  
for overpayment of  
2014 POL processin

When Recorded Return Document to:

\_\_\_\_\_  
\_\_\_\_\_  
\_\_\_\_\_

406090  
422937  
428423

Check here is this is a change of address.

Telephone: \_\_\_\_\_

E-mail address: \_\_\_\_\_

22 AUG-26 2014

**AFFIDAVIT OF PERFORMANCE OF ANNUAL WORK**

1. State of Arizona, County of SANTA CRUZ ss:

2. I (Name) FRANK LAVOIE

3. Reside at (Address) 542 HARSHAW RD

City PATAGONIA County SANTA CRUZ

RECEIVED  
BLM AZ STATE OFFICE  
2014 SEP -3 P 1:31  
PHOENIX, ARIZONA  
TIMELY FILED  
BLM  
Date  
Stamp

State AZ zip 85624 being duly sworn, depose and say that I am a citizen of the United States, more than eighteen years of age, and that all of the facts set forth in this affidavit, subject to the provisions and penalties of 18 U.S.C. 1001 pertaining to the filing of false, fictitious, or fraudulent statements with the United States, are true and correct according to the best of my knowledge, information and belief.

4. Owner's name and address (If not shown in Items 1-3 above). \_\_\_\_\_

5. That I am personally acquainted with the mining claim(s). The work and improvements were made by and at the expense of the owner(s) of said claim(s). Said contiguous group of claims, listed on this document, are situated in the

PATAGONIA (optional) Mining District; SANTA CRUZ County, Arizona.

Line No.	AMC NUMBER	CLAIM/SITE NAME	COUNTY RECORDER DATA (If available)	TWP	RNG	SEC
1	406090	AMETHYST ROSE	2010-09511	24	16E	9
2	422937	AWESOME	2013-01317	24	16E	8
3	428423	BUTTERFLY	2014-01987	24	16E	10
4						
5						
6						

RECEIVED  
BLM AZ STATE OFFICE  
2014 SEP - 3 P 1:31  
PHOENIX, ARIZONA  
BLM  
Date  
Stamp

27 AUG 26 2014

7					
8					
9					
10					

6. That between the dates starting at 12 o'clock noon on September 1, 20 13 and ending at 12 o'clock noon on September 1, 20 14 at least \$ 3000.00 dollars worth of work and improvements were done and performed upon said claim(s) or upon one or more of a contiguous group of claims for the benefit of all, wholly or partly outside of a contiguous group of claims for the benefit of all, not including the location work.

7. That the following persons were employed to perform the work and improvements described herein: \_\_\_\_\_


8. That the work and improvements performed were: ROAD + TRAIL MAINTAINANCE; EROSION PREVENTION; TOOL, EQUIPMENT, MINERALS + PERSONEL SECURITY + SAFETY; WATER SUPPLY; EXCAVATION + TUNNEL PREPARATIONS; MILLSITES.

9. Dated: 26 AUG 14 Signature: Frank Lavoie

SUBSCRIBED AND SWORN TO before me, a Notary Public, this 26 day of August 20 14

By: FRANKY LAVOIE  
Notary Public Isabel Van Nest


My Commission Expires Jan 1, 2018



Bureau of Land Management  
Arizona State Office  
[www.az.blm.gov](http://www.az.blm.gov)

No. of Claims: 3 x \$10 = \$30.00  
Check No.: M.O. - Init. AKL  
Receipt No.: 3122508  
For BLM Use Only

LAVOIE  
542 HARSHAW RD  
PATAGONIA AZ 85624



7012 3460 0003 6825 216 914

PHOENIX  
AZ 85004  
26 SEP 14  
PM 5L



U.S. POSTAGE  
PAID  
PATAGONIA, AZ  
85624  
AUG 26, 14  
AMOUNT

\$6.70  
00067042-04

RETURN RECEIPT  
REQUESTED

USDI / BLM 2014 SEP 00 - 3 P 31  
ARIZONA STATE OFFICE  
1 NORTH CENTRAL AVE SUITE 800  
PHOENIX, ARIZONA  
PHOENIX AZ 85004

85004442700



**United States Department of the Interior**  
**Bureau of Land Management**  
 LANDS/RECREATION & PLANNING  
 ONE N CENTRAL AVE  
 PHOENIX, AZ 85004 -2203  
 Phone: 602-417-9200

Receipt

No: 3122508

<b>Transaction #:</b> 3214377	
<b>Date of Transaction:</b> 09/04/2014	
<b>CUSTOMER:</b>	
FRANK LAVOIE 542 HARSHAW RD PATAGONIA, AZ 85624-6088 US	

LINE #	QTY	DESCRIPTION	REMARKS	UNIT PRICE	TOTAL
1	1.00	LOCATABLE MINERALS / MINING CLAIMS-NOT NEW-UNADJUD, ONE AUTH NO. ONLY / MINING CLAIM MONEY RECEIVED CASES: AMC406090/\$40.00	MAINT FEE WAIVER (3) 2015 / POL (3) 2014	- n/a -	40.00
<b>TOTAL:</b>					<b>\$40.00</b>

PAYMENT INFORMATION					
1	AMOUNT:	40.00	POSTMARKED:	08/26/2014	
	TYPE:	CHECK	RECEIVED:	09/03/2014	
	CHECK NO:	22210432435			
	NAME:	LAVOIE, FRANK 542 HARSHAW RD PATAGONIA AZ 85624-6088 US.			

REMARKS

This receipt was generated by the automated BLM Collections and Billing System and is a paper representation of a portion of the official electronic record contained therein.

*\$10 refund authorized for overpayment of 2014 POL processing fees.*

*R2  
10/2/14*

9/4/14

UNITED STATES  
DEPARTMENT OF THE INTERIOR  
BUREAU OF LAND MANAGEMENT

**MAINTENANCE FEE WAIVER CERTIFICATION**

SEE INSTRUCTIONS ON PAGE 2

AMC 406090  
422937

*AMC*

432

FORM APPROVED  
OMB NO. 1004-0114  
Expires: August 31, 2013

- This small miner waiver is filed for the assessment year beginning on September 1, 2013 and ending on September 1, 2014.
- The undersigned and all related parties owned ten or fewer mining claims, mill, or tunnel sites located and maintained on Federal lands in the United States of America on September 1, 2013.
- The undersigned have performed the assessment work required by law for each mining claim listed prior to filing this waiver and understand that by filing this form, the undersigned must file an affidavit of assessment work with the Bureau of Land Management (BLM) by the December 30th following the filing of this waiver.
- The undersigned understand that if the assessment work obligation has not yet come due under 30 U.S.C. 28 (for those claims in their first assessment year only), a notice of intent to hold reciting this condition must be recorded by the December 30th following the filing of this waiver.
- The undersigned understand that mill and tunnel sites may also be listed on this waiver and be waived from payment of the maintenance fee, and that a notice of intent to hold for these sites is required to be filed with the BLM by the December 30th following the filing of this waiver.
- The undersigned understand and acknowledge that pursuant to 43 U.S.C. 1212 and 18 U.S.C. 1001, the filing or recording of a false, fictitious, or fraudulent document with the BLM may result in a fine of up to \$250,000, a prison term not to exceed five years, or both.
- The mining claims, mill or tunnel sites for which this waiver from payment of the maintenance fees is requested are:

CLAIM OR SITE NAME	BLM RECORDATION SERIAL NUMBER
1. Amethyst Rose	✓ AMC 406090
2. Awesome	AMC 422937
3.	
4.	
5.	
6.	
7.	
8.	
9.	
10.	

The owner(s) (claimants) of the above mining claims and sites are:

Frank R Lavoie  
(Owner's Name - Please Print)

542 Harshaw Rd.  
(Owner's Mailing Address)

*Frank Lavoie*  
(Owner's Signature)

Patagonia (City) AZ (State) 85624 (Zip Code)

(Owner's Name - Please Print)

(Owner's Mailing Address)

(Owner's Signature)

(City) (State) (Zip Code)

(Owner's Name - Please Print)

(Owner's Mailing Address)

(Owner's Signature)

(City) (State) (Zip Code)

(Owner's Name - Please Print)

(Owner's Mailing Address)

(Owner's Signature)

(City) (State) (Zip Code)

RECEIVED  
 BLM AZ STATE OFFICE  
 2013 AUG 22 P 3 04  
 PHOENIX, ARIZONA

ENTERED  
 SEP 18 2013

BY: *DL*

(Owner's Name - Please Print)

(Owner's Signature)

(Owner's Mailing Address)

(City)

(State)

(Zip Code)

(Owner's Name - Please Print)

(Owner's Signature)

(Owner's Mailing Address)

(City)

(State)

(Zip Code)

(Owner's Name - Please Print)

(Owner's Signature)

(Owner's Mailing Address)

(City)

(State)

(Zip Code)

(Owner's Name - Please Print)

(Owner's Signature)

(Owner's Mailing Address)

(City)

(State)

(Zip Code)

18 U.S.C. 1001 and 43 U.S.C. 1212 make it a crime for any person knowingly and willfully to make to any department or agency of the United States any false, fictitious or fraudulent statements or representations as to any matter within its jurisdiction.

INSTRUCTIONS

1. This certification is made under the provisions of 43 U.S.C. § 1744 and 30 U.S.C. §28-28k and the regulations thereunder (43 CFR Part 3830).
2. The claimant(s) must fill in the dates in paragraph 1 for the beginning and ending of the assessment year for which this waiver is sought.
3. The claimant(s) must fill in the date in paragraph 2 for the beginning of the assessment year for which this waiver is sought.
4. All claim and site names and BLM serial numbers must be listed for the mining claims, mill sites, and tunnel sites for which the waiver is sought.
5. All owners of the mining claims, mill sites, and tunnel sites and their addresses must be given.
6. This waiver form must be signed by all the claimants or their designated agent, in original form. If an agent is designated, a notarized designation of agent, signed by all of the claimants with proper address given, must be submitted with this waiver.
7. This form must be filed no later than September 1st for the upcoming assessment year in the BLM State Office where the mining claims or sites are recorded, or the waiver cannot be granted by the BLM. (Example: To obtain a waiver for the assessment year 2012, which begins on September 1, 2011, you must qualify for and file for a waiver no later than September 1, 2011, in the proper BLM State Office.)
8. For all mining claims which require assessment work, you must record an affidavit of labor on or before the December 30th immediately following the filing of this waiver. For all other mining claims or sites waived, you must record a notice of intent to hold on or before the December 30th immediately following the filing of this waiver.
9. Mill and tunnel sites may also be listed on this waiver and be waived from payment of the maintenance fee. A notice of intent to hold for these sites is required to be filed by the December 30th following the filing of this waiver.

PHOENIX ARIZONA  
 2013 AUG 29 P 3:04  
 BLM AZ STATE OFFICE  
 RECEIVED  
 FOR OFFICIAL USE ONLY

When Recorded Return Document to:

FRANK LAVOIE  
542 HARSHAW Rd  
PATAGONIA AZ  
85624

Check here is this is a change of address.

Telephone: 520 255 3830

E-mail address: FRANKLAVOIE2001  
@HOTMAIL.COM

**AFFIDAVIT OF PERFORMANCE OF ANNUAL WORK**

1. State of Arizona, County of SANTA CRUZ ss:

2. I (Name) FRANK LAVOIE

3. Reside at (Address) 542 HARSHAW Rd

City PATAGONIA County SANTA CRUZ

RECEIVED  
BLM AZ STATE OFFICE  
2013 AUG 22 P 3:04  
PHOENIX, ARIZONA  
BLM  
Date  
Stamp

State AZ Zip 85624 being duly sworn, depose and say that I am a citizen of the United States, more than eighteen years of age, and that all of the facts set forth in this affidavit, subject to the provisions and penalties of 18 U.S.C. 1001 pertaining to the filing of false, fictitious, or fraudulent statements with the United States, are true and correct according to the best of my knowledge, information and belief.

4. Owner's name and address (if not shown in Items 1-3 above). (SAME)

5. That I am personally acquainted with the mining claim(s). The work and improvements were made by and at the expense of the owner(s) of said claim(s). Said contiguous group of claims, listed on this document, are situated in the

PATAGONIA (optional) Mining District; SANTA CRUZ County, Arizona.

Line No.	AMC NUMBER	CLAIM/SITE NAME	COUNTY RECORDER DATA (If available)	TWP	RNG	SEC
1	406090	AMETHYST ROSE	2010-09511	24	16E	9
2	422937	AWESOME	2013-01317	24	16E	8
3						
4						
5						
6						

Form: MCF108  
Revised Jan. 2006  
Page 1 of 2

ENTERED  
SEP 06 2013  
BY: AJ



RECEIVED  
BLM AZ STATE OFFICE  
2013 AUG 22 P 3:04  
PHOENIX, ARIZONA  
BLM  
Date  
Stamp

7						
8						
9						
10						

6. That between the dates starting at 12 o'clock noon on September 1, 20 12 and ending at 12 o'clock noon on September 1, 20 13 at least \$ 2000.00 dollars worth of work and improvements were done and performed upon said claim(s) or upon one or more of a contiguous group of claims for the benefit of all, wholly or partly outside of a contiguous group of claims for the benefit of all, not including the location work.

7. That the following persons were employed to perform the work and improvements described herein: \_\_\_\_\_

8. That the work and improvements performed were: UPGRADE CONDITIONS OF ACCESS, EROSION PREVENTION, TOOLS AND EQUIPMENT + MINERALS SECURITY, PROTECTION OF POTABLE WATER SUPPLY

9. Dated: 21 AUG 2013 Signature: Frank Lavdie

SUBSCRIBED AND SWORN TO before me, a Notary Public, this 21<sup>st</sup> day of Aug 2013

By: FRANK LAVDIE

Notary Public Carolyn C Stober

My Commission Expires 25 July 2014



Bureau of Land Management  
Arizona State Office  
[www.az.blm.gov](http://www.az.blm.gov)

No. of Claims: 2 x \$10 = \$20.00  
Check No.: MO Init. AA  
Receipt No.: 2862865  
For BLM Use Only

FRANK LAVOIE  
 542 HARSHAW RD  
 PATAGONIA AZ 85624

PLACE STICKER AT TOP OF ENVELOPE TO THE RIGHT OF THE RETURN ADDRESS, FOLD AT DOTTED LINE

**CERTIFIED MAIL™**



7012 0470 0000 7878 0025

U.S. DEPT. OF THE INTERIOR / BLM  
 ARIZONA STATE OFFICE  
 1 NORTH CENTRAL AVE. SUITE 800  
 PHOENIX ARIZONA 85004



U.S. POSTAGE  
 PAID  
 TOMBSTONE, AZ  
 85638  
 AUG 21, 13  
 AMOUNT  
**\$6.11**  
 00011601-08

PHOENIX, ARIZONA  
 2013 AUG 22 P 3:04  
 RECEIVED  
 BLM AZ STATE OFFICE

PS Form 3811, February 2004  
 (Transfer from service label)  
 7012 0470 0000 7878 0025

2. Article Number

1. Article Addressed to:  
 Complete items 1, 2, and 3. Also complete item 4 if Restricted Delivery is desired. Print your name and address on the reverse so that we can return the card to you. Attach this card to the back of the mailpiece, or on the front if space permits.

3. Service Type  
 Certified Mail  
 Express Mail  
 Registered  
 Return Receipt for Merchandise  
 Insured Mail  
 C.O.D.

4. Restricted Delivery? (Extra Fee)  
 Yes

D. Is delivery address different from item 1?  Yes  No  
 If YES, enter delivery address below:

B. Received by (Printed Name)  
 C. Date of Delivery

A. Signature  Addressee  Agent

COMPLETE THIS SECTION ON DELIVERY

USDI / BLM AZ STATE OFFICE  
 1 NORTH CENTRAL AVE SUITE 800  
 PHOENIX AZ 85004



018500484427

**United States Department of the Interior**  
**Bureau of Land Management**  
 LANDS/RECREATION & PLANNING  
 ONE N CENTRAL AVE  
 PHOENIX, AZ 85004 -2203  
 Phone: 602-417-9200

Receipt

No: 2862865

<b>Transaction #:</b> 2948758	
<b>Date of Transaction:</b> 08/23/2013	
CUSTOMER:	
FRANK LAVOIE 542 HARSHAW RD PATAGONIA, AZ 85624-6088 US	

LINE #	QTY	DESCRIPTION	REMARKS	UNIT PRICE	TOTAL
1	1.00	LOCATABLE MINERALS / MINING CLAIMS-NOT NEW-UNADJUD, ONE AUTH NO. ONLY / MINING CLAIM MONEY RECEIVED <b>CASES: AMC406090/\$20.00</b>	MAINT FEE WAIVER (2) 2014 / POL (2) 2013	- n/a -	20.00
<b>TOTAL:</b>					<b>\$20.00</b>

PAYMENT INFORMATION			
1	AMOUNT:	20.00	POSTMARKED: 08/21/2013
	TYPE:	CHECK	RECEIVED: 08/22/2013
	CHECK NO:	21132943020	
	NAME:	LAVOIE, FRANK 542 HARSHAW RD PATAGONIA AZ 85624-6088 US	

REMARKS

This receipt was generated by the automated BLM Collections and Billing System and is a paper representation of a portion of the official electronic record contained therein.

**NOTICE!!**

**These documents have been scanned!**

**Do not place un-scanned documents beneath this notice!**

**Do not remove this notice from this file!**

GPO Jacket No. 560-102  
Print Order 61540  
Rise Business Services, LLC  
Job=AZ15 5/13/2019



Box Number= AZ15040



Claim Begin-End: AMC422937-AMC422937

6 Location Notices-Amendments and Supporting Documents



AZ15040-6 AMC422569-AMC423150

# MINING CLAIM STATUS REPORT

DATA ENTERED APR 16 2013 *pb*

MTP Checked by APR 15 2013 *pb*

GEO Checked by APR 15 2013 *pb*

LEAD SERIAL NUMBER AMC 422937 thru AMC \_\_\_\_\_

### # OF CLAIMS & TYPE

# 1 LODE  
# \_\_\_\_\_ PLACER  
# \_\_\_\_\_ ASSOCIATION PLACER  
# \_\_\_\_\_ MILL SITE  
# \_\_\_\_\_ TUNNEL SITE

### CHARGES

Location Fee @ \$34 = \$ 34.  
Processing Fee @ \$15 = \$ 15.  
Maintenance Fee @ \$140 = \$ 140  
Overage ( + ) \$ \_\_\_\_\_  
Shortage ( - ) \$ \_\_\_\_\_  
Other Fees \$ \_\_\_\_\_  
**TOTAL \$ 189.00**

TOTAL CLAIM ACREAGE? \_\_\_\_\_

# OF LOCATORS? \_\_\_\_\_

### DOCUMENTS RECEIVED VIA -

Over-the-Counter [ ] Mail

### TIMELY FILED?

Yes  No [ ]

LEGAL DESCRIPTION - T 245 R 16E SEC 8,9  
T \_\_\_\_\_ R \_\_\_\_\_ SEC \_\_\_\_\_  
T \_\_\_\_\_ R \_\_\_\_\_ SEC \_\_\_\_\_  
T \_\_\_\_\_ R \_\_\_\_\_ SEC \_\_\_\_\_

BLM [ ] FOREST SERVICE [ ] \_\_\_\_\_ SUBJ TO PL 359: Yes [ ] No [ ]

WILDERNESS AREA: No [ ] Yes [ ] \_\_\_\_\_

SPLIT ESTATE - N/A [ ] SX [ ] PX [ ] SRHA [ ] OTHER [ ] \_\_\_\_\_

Proper Notice Filed if Located on SHRA Lands? N/A [ ] Yes [ ] No [ ]

### RECONVEYED MINERALS ON BLM LANDS REQUIRE OPENING ORDERS FROM 1944 TO 1993 -

Open to Entry on: \_\_\_\_\_ N/A [ ]

COMMENTS/STATUS - VOID [ ] PARTIALLY VOID [ ] PVT MINERALS [ ] WITHDRAWN LANDS [ ]  
OTHER [ ] \_\_\_\_\_

Claimant acknowledges that portions of the following claims(s) site(s) may be void or voidable.

Printed Name of Claimant \_\_\_\_\_ Signature of Claimant \_\_\_\_\_

\*\*\*\*\* FINAL ADJUDICATION \*\*\*\*\*

DATE 6/24/13 INITIALS RE

AMC422937



2013-01317

Page 1 of 2

Requested By: Frank Lavoie

SUZANNE SAINZ, RECORDER

SANTA CRUZ COUNTY, ARIZONA

02-19-2013 11:09 AM Recording Fee \$10.00

**LOCATION NOTICE FOR LODE MINING CLAIM**

NOTICE IS HEREBY GIVEN that the \_\_\_\_\_

AWESOME lode mining claim has been located

by FRANK LAVOIE whose current mailing

address is 542 HARSHAW RD

PATAGONIA AZ 85624

BLM Date Stamp	RECEIVED SANTA CRUZ COUNTY RECORDER 2013 APR 12 P 2:48 PHOENIX, ARIZONA
----------------------	--

The general course of this claim is N. 32° W. and it is situated in SANTA CRUZ

County, Arizona. This claim is 1500 feet in length and 600 feet in width. This claim runs

from the location monument on which this location notice is posted approximately 400 feet in a

328° direction to the N. end line and 1100 feet in a 148° direction to the

S. end line. This claim is marked by six monuments, one at each corner and one at the center of each end line of the claim.

The location monument on which this notice is posted is situated within Section 8, Township 24

S, Range 16 E, Gila Salt River Base and Meridian, Arizona and this claim encompasses portions

of the following quarter section (s), section (s), Township (s) and Range (s) NE 1/4 NE 1/4 SEC 8

+ NW 1/4 SEC 9

Gila Salt River Base and Meridian, Arizona.

The locality of this claim with reference to some natural object or permanent monument and additional information

(if any) concerning its locality are as follows: 3185' N. OF MT. WASHINGTON

DATED AND POSTED on the ground this 20 day of JAN, 2013.

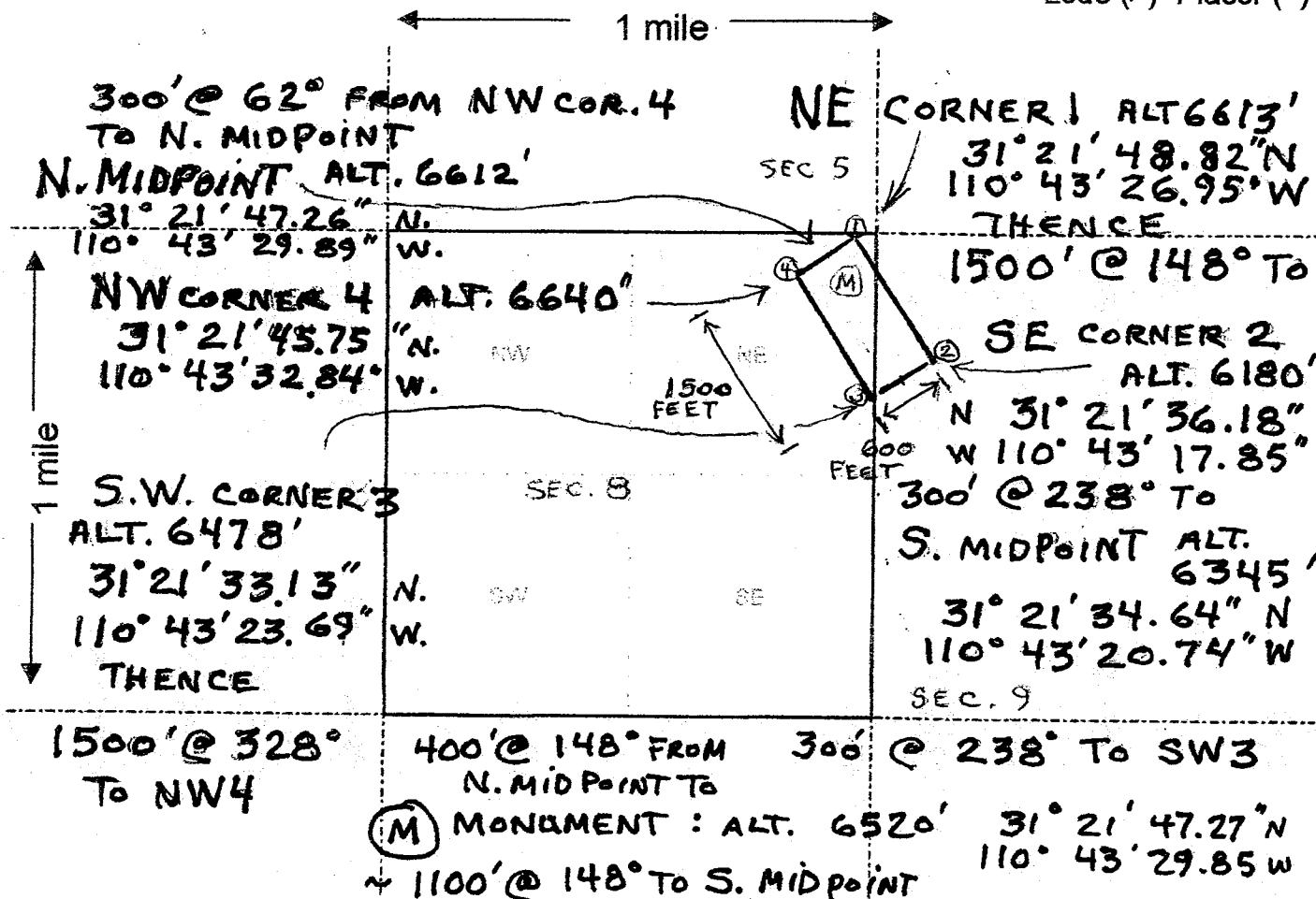
LOCATOR (s) Frank Lavoie

Form MCF100  
Revised July 2005

ANCM 22937

# AWESOME MINING CLAIM MAP

Lode (✓) Placer ( )



- The above map depicts the AWESOME mining claim, which is located in Section (s) 8+9, Township 24 S, Range 16 E, Gila and Salt River Base and Meridian, SANTA CRUZ County, Arizona.
- The type of corner and location monuments used are as follows: STONE CAIRNS AND WOOD POSTS
- The bearings and distances in degrees and feet between claim corners are as depicted on the map.

*original*

Form MCF100a  
Revised July 2005

AMC 022937

RUN TIME: 05:12 PM

DEPARTMENT OF INTERIOR  
BUREAU OF LAND MANAGEMENT

RUN DATE: 04/15/2013  
Page 1 of 1

Input Parameters for Geographic Report with Land

System Id = CR

Admin State = AZ

Geo State = AZ

Casetype Begins With

Case Disp Txt = AUTHORIZED, CANCELLED, EXPIRED, PENDING, REJECTED, RELINQUISHED, WITHDRAWN

Mer Twp Rng =

Section =

Mtrs = 14 0240S 0160E 008, 14 0240S 0160E 009, 14 0240S 0160E 999

Commodity =

Commodity Txt =

Pending Org =

Pend Org Decode =

Total Rows Returned: 0

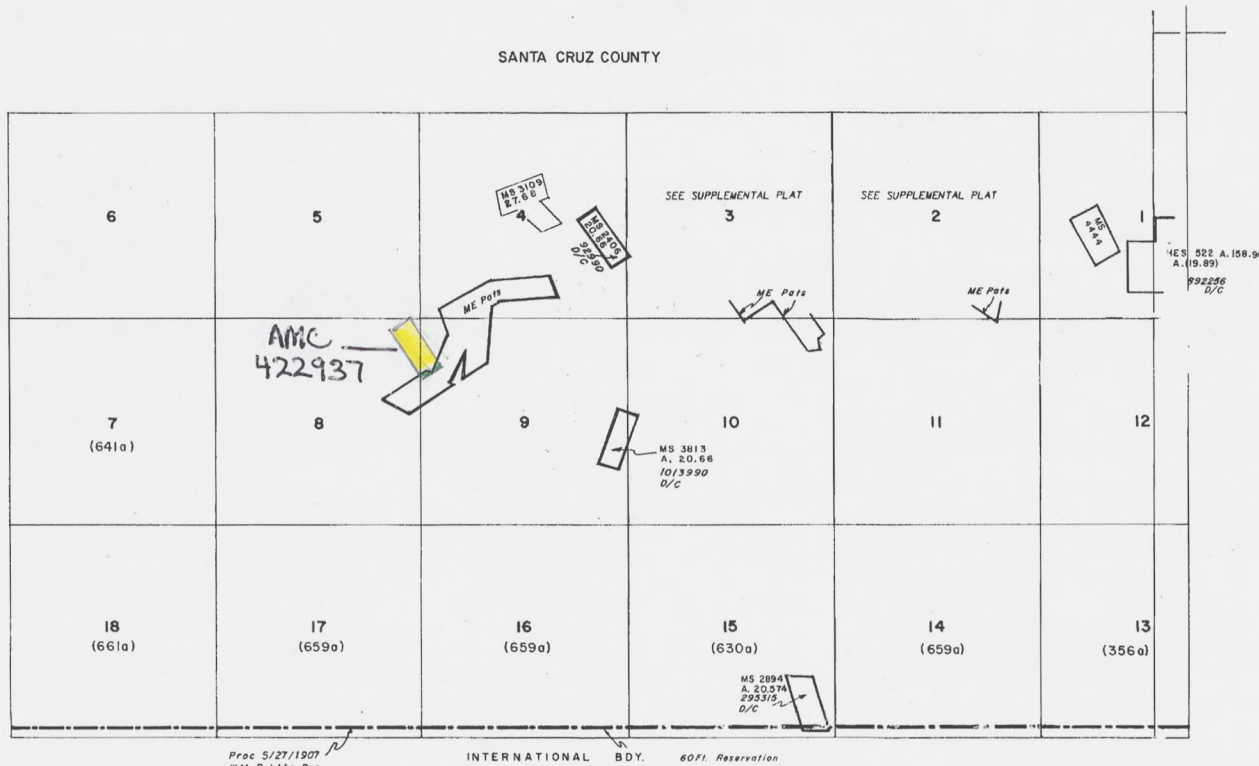
NO WARRANTY IS MADE BY BLM FOR USE OF THE DATA  
FOR PURPOSES NOT INTENDED BY BLM

APR 15 2013



UNSURVEYED TOWNSHIP 24 SOUTH RANGE 16 EAST OF THE GILA AND SALT RIVER MERIDIAN, ARIZONA

SANTA CRUZ COUNTY



STATUS OF PUBLIC DOMAIN  
LAND AND MINERAL TITLES

INDEX TO SEGREGATED TRACTS				
TRACT NO	ORIGINAL SURVEY			
	T	R	SEC	SUBDIVISION

FOR ORDERS EFFECTING DISPOSAL OR USE OF  
UNIDENTIFIED LANDS WITHDRAWN FOR CLASSIFICATION,  
MINERALS, WATER AND/OR OTHER PUBLIC PURPOSES,  
REFER TO INDEX OF MISCELLANEOUS DOCUMENTS.

All Tp. included in Wd. Coronado N.F.  
Proc. 1121 4/17/19

PROTRACTION DIAGRAM NO. 76

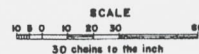
ALL TP INCLUDED IN DETERMINATION AREA  
AR 020546 PL 167 1/17/1959

MDS 727 NE  
728 NW

DIST. NO. 4

Portion(s) of claim <sup>lode</sup> AMC 422937 appears to have possibility of including lands patented as Mineral Entry (-)

The federal gov't/BLM extends no right to mine on those lands b/c federal gov't does not own/manage the mineral estate



**WARNING STATEMENT**  
This plat is the Bureau's Record of Title and should be used only as a graphic display of the township survey data. Records herein do not reflect title changes which may have been effected by lateral movements of rivers or other bodies of water. Refer to the cadastral surveys for official survey information.

CURRENT TO	BY

T. 24 S.  
R. 16 E.

APR 15 2013